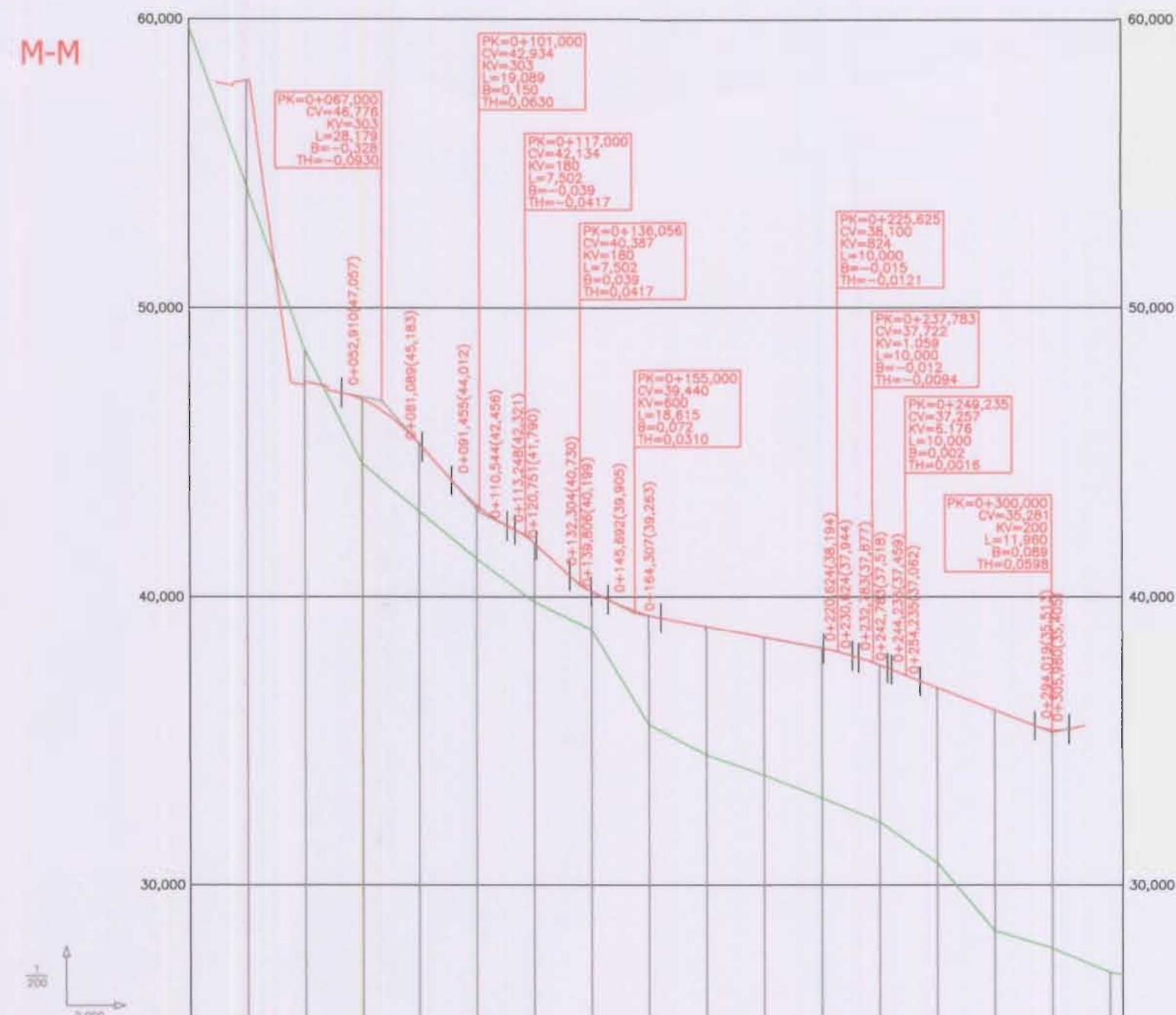


LL-LL



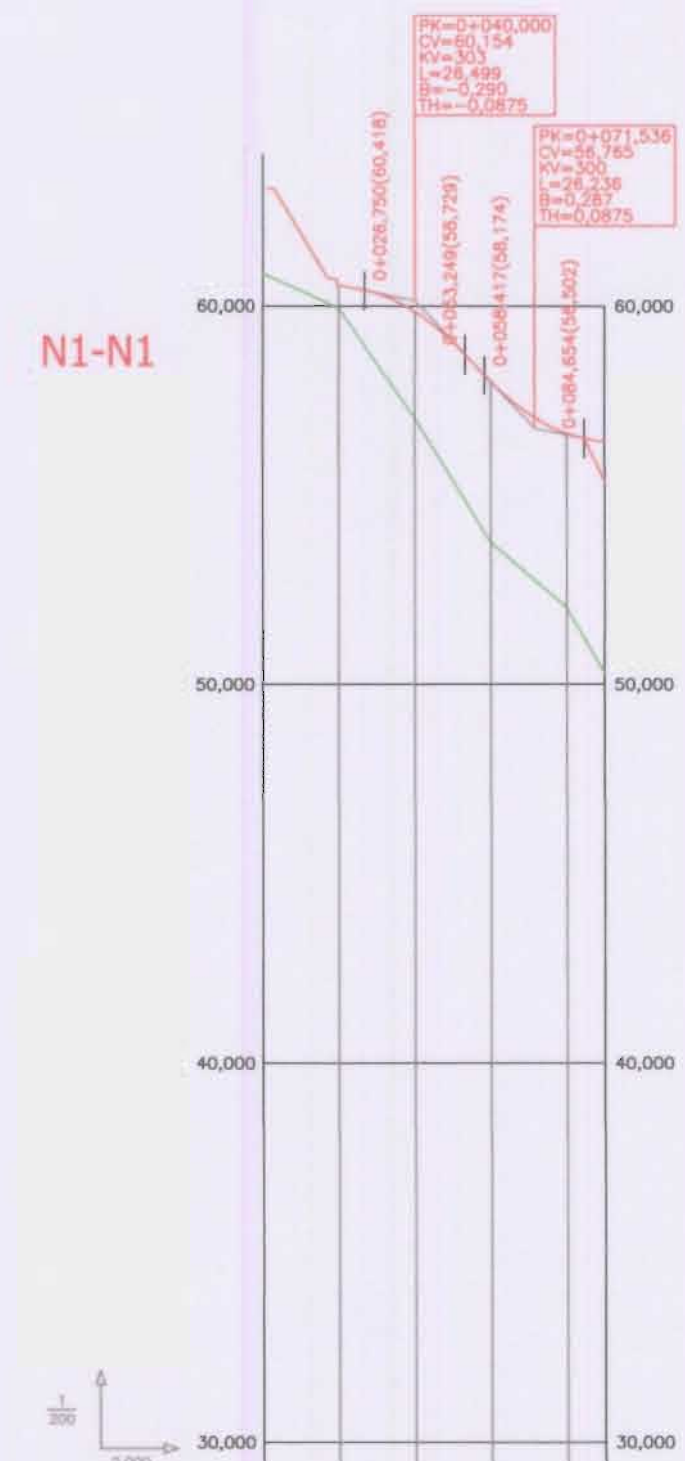
PENDIENTES	-2,00%	-2,00%	-11,30%	-5,00%	-5,00%	-1,80%	-3,11%	-0,06%	-3,89%	2,09%
COTAS	RASANTE	54,742	51,705	44,171	41,824	40,000	38,538	37,259	35,058	32,376
TERRENO	54,742	51,705	44,171	41,824	40,000	38,538	37,259	35,058	32,376	30,249
PARCIALES	0,000	20,000	40,000	60,000	80,000	100,000	120,000	140,000	160,000	180,000
DISTANCIAS	AL ORIGEN	0,000	20,000	40,000	60,000	80,000	100,000	120,000	140,000	160,000

M-M

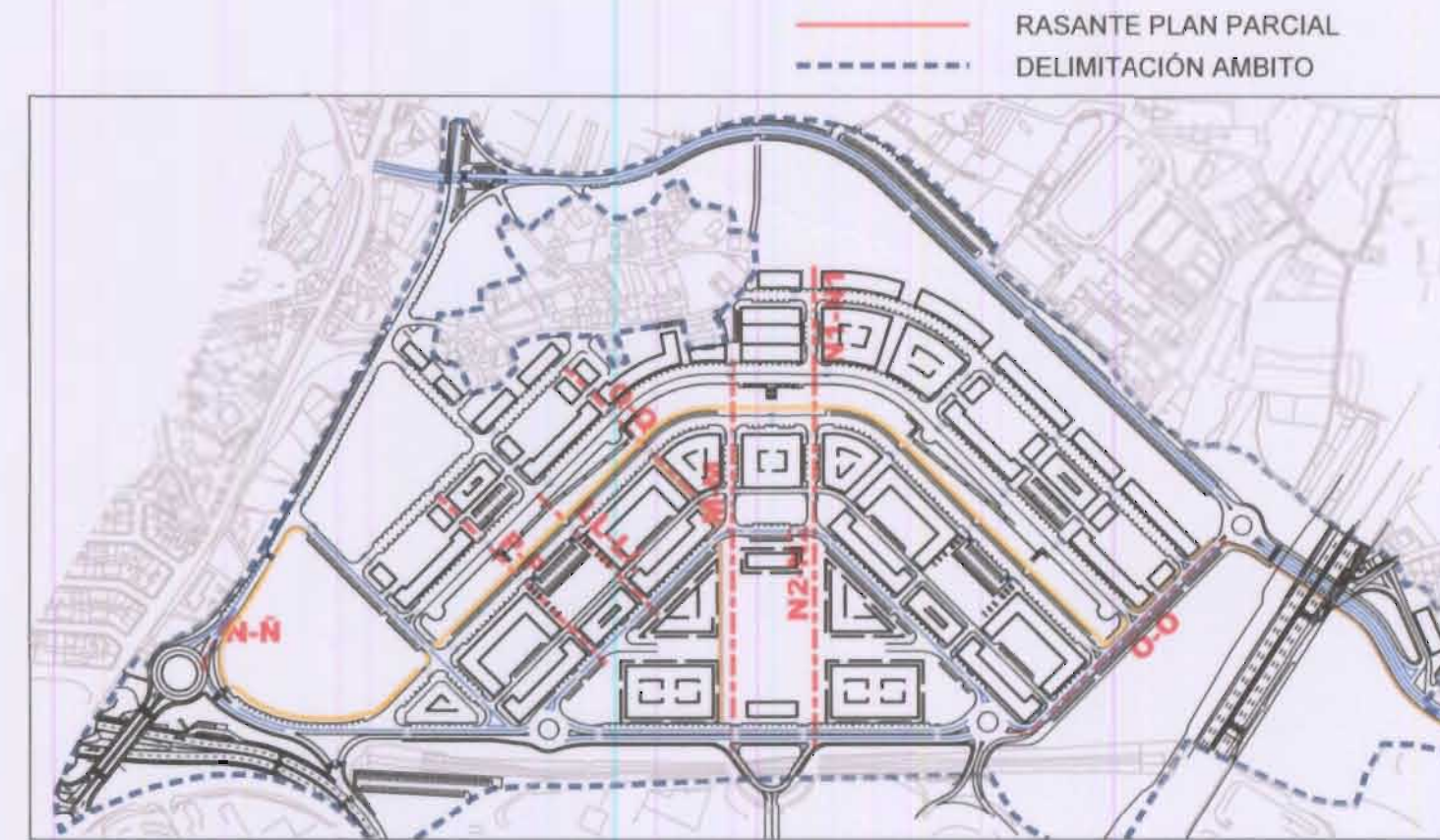


PENDIENTES	-2,00%	-11,30%	-5,00%	-5,00%	-1,80%	-3,11%	-0,06%	-3,89%	2,09%
COTAS	RASANTE	54,133	47,316	44,833	43,305	41,824	40,000	38,538	37,259
TERRENO	54,133	47,316	44,833	43,305	41,824	40,000	38,538	37,259	35,058
PARCIALES	0,000	20,000	40,000	60,000	80,000	100,000	120,000	140,000	160,000
DISTANCIAS	AL ORIGEN	0,000	20,000	40,000	60,000	80,000	100,000	120,000	140,000

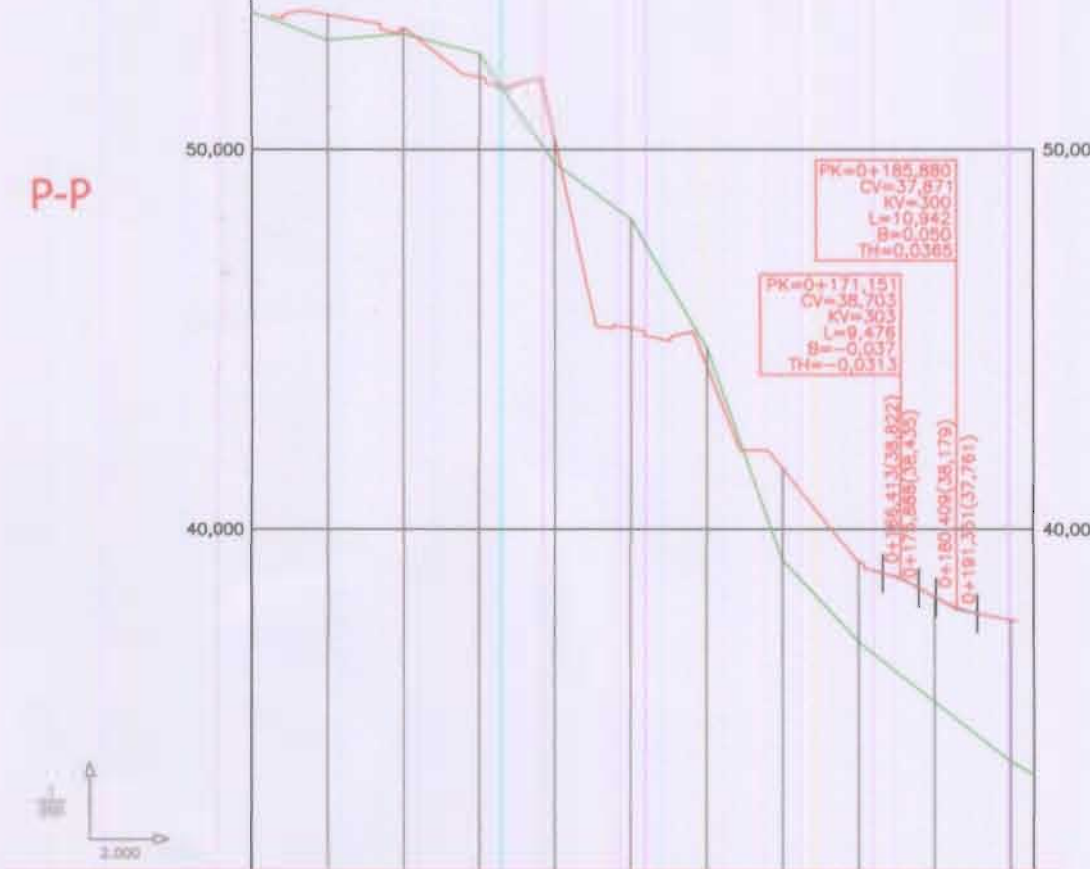
N1-N1



PENDIENTES	-2,00%	-10,70%	-2,00%
COTAS	RASANTE	60,554	58,884
TERRENO	60,554	58,884	58,000
PARCIALES	0,000	20,000	40,000
DISTANCIAS	AL ORIGEN	0,000	20,000



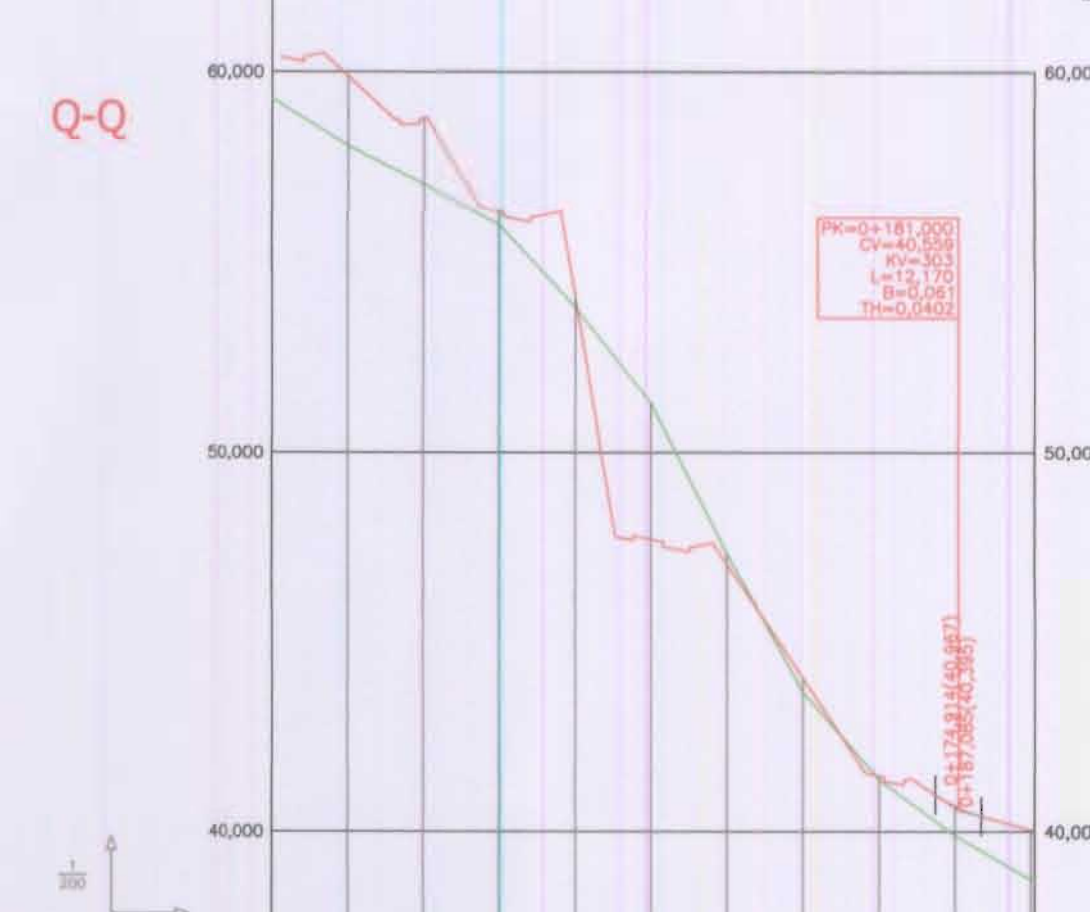
P-P



PENDIENTES	-2,00%	-2,00%	-2,00%
COTAS	RASANTE	53,574	53,210
TERRENO	53,574	53,210	52,939
PARCIALES	0,000	20,000	40,000
DISTANCIAS	AL ORIGEN	0,000	20,000

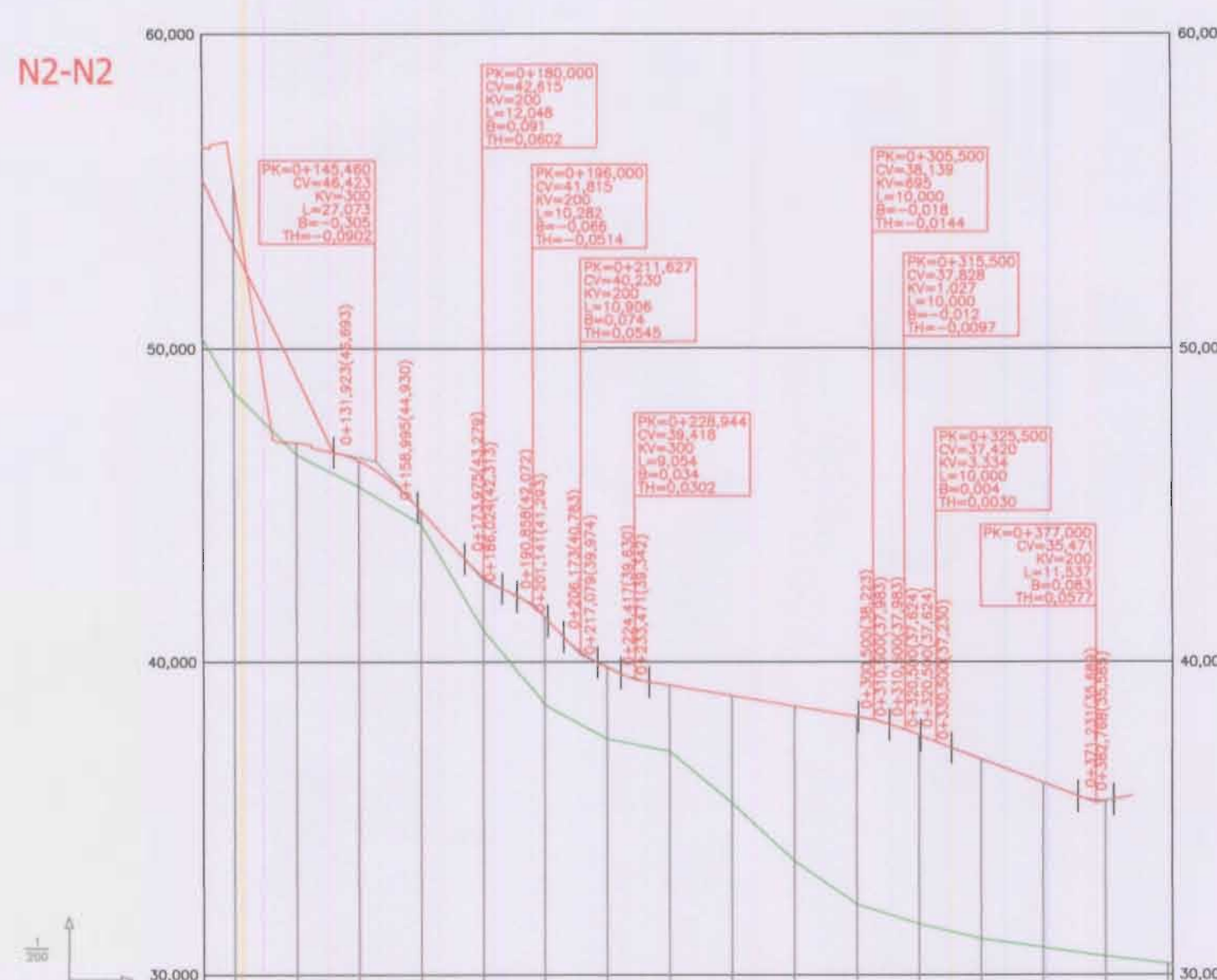
Aprobado definitivamente
por el Pleno Municipal
en sesión de ...
el Secretario. P.D.

Q-Q



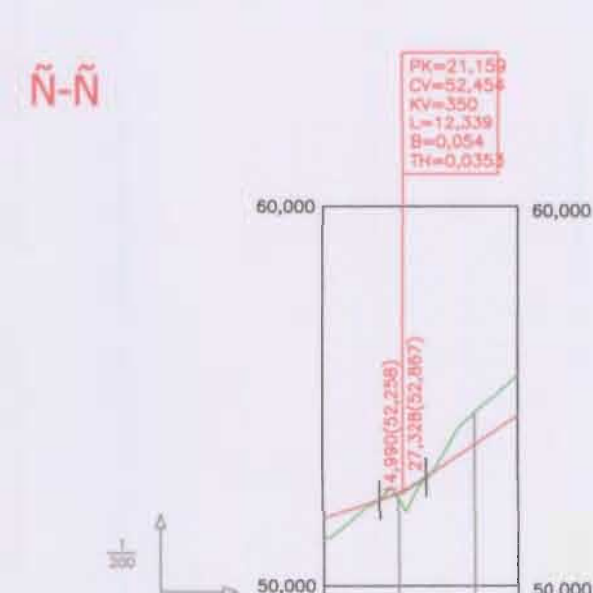
PENDIENTES	-6,71%	-2,89%
COTAS	RASANTE	41,462
TERRENO	41,462	40,698
PARCIALES	0,000	20,000
DISTANCIAS	AL ORIGEN	0,000

N2-N2



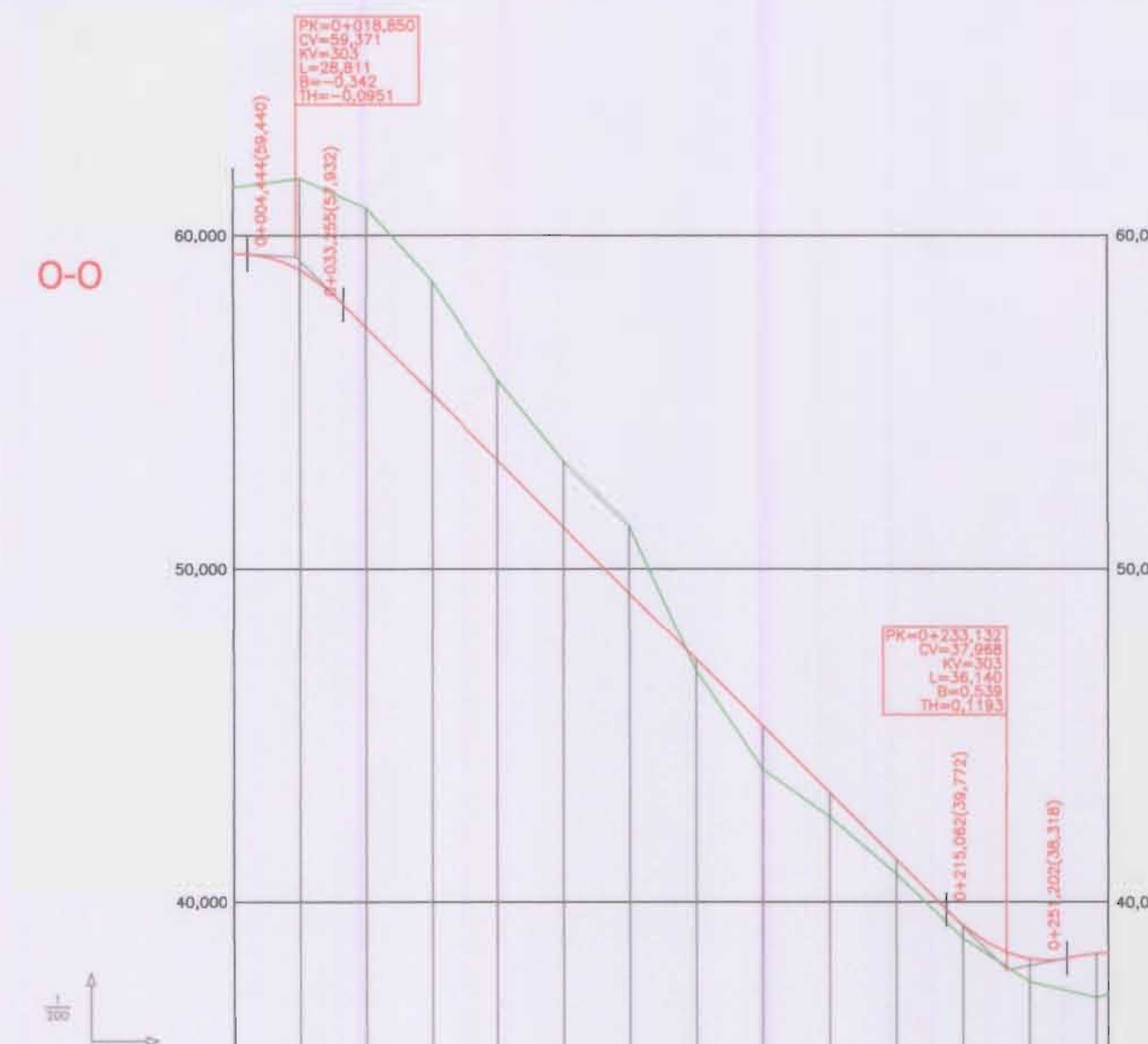
PENDIENTES	-2,00%	-2,00%	-11,02%	-3,00%	-10,14%	-4,89%	-1,87%	-3,14%	-3,78%	1,88%
COTAS	RASANTE	46,899	46,423	44,825	42,796	41,284	40,000	38,538	37,259	35,058
TERRENO	46,899	46,423	44,825	42,796	41,284	40,000	38,538	37,259	35,058	32,376
PARCIALES	0,000	20,000	40,000	60,000	80,000	100,000	120,000	140,000	160,000	180,000
DISTANCIAS	AL ORIGEN	0,000	20,000	40,000	60,000	80,000	100,000	120,000	140,000	160,000

N-N



PENDIENTES	3,18%	6,70%
COTAS	RASANTE	51,217
TERRENO	51,217	51,782
PARCIALES	0,000	20,000
DISTANCIAS	AL ORIGEN	0,000

O-O



PENDIENTES	-0,48%	-9,99%	1,34%
COTAS	RASANTE	58,462	52,259
TERRENO	58,462	52,259	52,475
PARCIALES	0,000	20,000	40,000
DISTANCIAS	AL ORIGEN	0,000	20,000